











LAKEVIEW CENTENNIAL HS - 005

Shaded Areas Summarized Below:

GroundUse	Surface	COUNT	SUM_AC
Athletics Practice	Unknown	1	1.32
Building		3	5.07
Catchment Basin	Concrete	2	0.19
Grass	Natural Turf	25	1.23
Open	Natural Turf	11	7.05
Other	Concrete	4	0
Other	Dirt / Soil	1	0
Parking	Concrete	7	10.18
Parking Island	Concrete	2	0.11
Portable		10	0.31
Sidewalk	Concrete	11	0.97

GroundUse,Surface	
	Athletics Practice,Natural Turf
	Building,
	Catchment Basin,Concrete
	Grass,Natural Turf
	Open,Natural Turf
	Other,Concrete
	Parking,Concrete
	Parking Island,Concrete
	Portable,
	Sidewalk,Concrete



Map Publication 10/31/2024
 Garland ISD - GIS Department
 GISD-GISMaps@garlandisd.net

Acreage calculated on GIS Data, not survey grade.

RE: 354-25 Grounds Maintenance and Related Services